App. F IX-4

Previous References

1934.
(Mil)

File No. 15-38
Serial Nos. 92, 109, 124, 125, 126, 127

Later References.
Vol 16-40 Ll. 2 & 3

GENERAL AND REVENUE SECRETARIAT.

Serial Nos. Six only

Part B for Appendix

SUBJECT.

Storage of Arsenic in the Muslim Cemetery at Tumkur

fl 127

WD 6978—GPB—60,000—12-6-33

Ll 9-10-34

3378
D

DEWAN'S MINUTE

FILE No. 193 .

Malam Conchig at Tarikere

I am surprised that Mal. barrels are still permitted in the Conching which is situated in the heart of the town.

D.C. may be asked to stop any more barrels of Malam and also that a sufficient no. be fixed for the town

Secy - L-S-Govt

Dy
7-1-39

Govt
9/1/39 Avail to Dy
5/1/-

Secy to Govt
Rural & Agrl Dept

3 Draft Ltr to the Tumkur
Submitted as instructed
KVS 11-39 For approval
5/1/-

Secy L S.G.

OFFICE SECOND EXCISE ... JAN 1939 No. 6338

H.M. LOCAL SELF GOVT 11 JAN 1939 GOVT OF MYSORE.

If the proposal appears wise
2nd Number)
Govt
11/1/39
Ltr 10-1
5/1/-

Govt
11/1/39
Secy.
11/1/-

To
The D.C Tumkur
No L 6700 — 8 11-1-1939
Communicable the above and calls for a report of the action taken

Jun A
WS 18/1

Stoppage of burials in the Muslim cemetery in Tumkur Town.

General and Revenue Secretariat — File No 15 of 1938 — [App F III-2

Serial No.	
	Letter No. A 6 C 192/38-39 dated the 7th March, 1939, from the D.C. Tumkur district stating that necessary action is being taken and that a final report would be sent early.
	Submitted.
	If approved, the receipt of the further report will be awaited.
Fwd A 10-3-39	Sd M S H. 10/3
	~~Question mark~~
	Letter No. L.A.R. 67/38-39 d-7-5-39 from the D.C. Tumkur district, proposing the acquisition of certain properties in Tumkur Town for the formation of fresh burial grounds for Mahomedans and Lingayats according to Section 17 of the Land Acquisition Act and requesting sanction therefor.
F-H	In the Dewan's Minute dated 7.1.1939, orders were for the provision of a burial site for the Muslim community alone, and the D.C. Tumkur was so informed vide
F-V	The D.C. now proposes, in

NOTE—Contn. Sheet.

Stoppage of burials in the Muslim Cemetery in Tuticorin Town

File No. 15 of 1938 | General and Revenue Secretariat.

Serial No.

acquisition of certain properties for forming a new Burial grounds for the Communities. Viz, 1) Mahomedans and 2) Lingayets.

2) is not a part of the Dewan's instructions. The D.C. is requested for sanction of acquisition in this behalf as for orders

Regarding 1) Notifications of the intended acquisition are not countersigned by the D.C. If approved, the records will be returned.

2) Draft letter is submitted for approval

Encs.

2
24/5/39

TYPING SECTION
24 MAY 1939
REVN & REV SECTT

To

The D.C. Tuticorin.

No L 9563/—5 30-5-1939

Enquires whether the proposed sites are suitable for the purpose in question

Letter No L AR 67/38-39 dated the 9th August 1939 from the Deputy Commissioner, Tuticorin district, forwarding

-:- P.T.O.

The site will have to be approved as a new site for the Cemetery is necessary

2

Sec A

Ves - 2/6

Stoppage of burials in the Muslim cemetery in Tuticorin Town

15/88

General and Revenue Secretariat

M/File No 15 of 1938

[App F III-2

Serial No.

a final reply in the matter

Letter No. L A R 67/38-39 dated the 7th September, 1939. from the Deputy Commissioner, Tuticorin district stating that the proposed sites are suitable for the purpose and requesting, in the circumstances stated, sanction to the acquisition of the said sites

2) Draft letter returning the records for being retransmitted with the D.C's Countersignature on the Notification of acquisition is submitted for approval

Ker 19/9 for 14) Sec 19/9/-

To the D.C Tuticorin

No. L 3033/- dated the 21st Sept 1939

Returns the acquisition Notification for purposes of Countersignature

Ker-25/9

Letter No L A R 67/38-39 dated the 6th Octr 1939. from the Deputy Commissioner Tuticorin District. returning the acquisition Notification after Countersignature.

NOTE—Contin. Sheet.

Stoppage of burials 1938
Muslim cemetery in Tuticorin Town

File No. 15 of 1938

General and Revenue Secretariat.

Serial No.

15) Urgent - Covering letter
acgn is subd for appl
Ltr
23 10 for
28

16) Issue
Memo

To
The D C Tuticorin Dist —
The Comr for Survey & Settlt —
The Commissioner to Govt —
G.O No 42-94-6/14L 15-38-126 d 1-11-38
Forwarding the recommendations of the D C Tuticorin Dist

16-11-39

17) Submitted with a draft covering
the action has been taken in respect
of the above

for
P4-40
for

18) Issue
Memo
Ltr

To
The D C Tuticorin Dist
M L 8488 d 4-4-40
Called for certain information

Ltr No A 2 C 3462/39-40 d 15-7-40
from the D C Comr Tuticorin Dist forwarding
a further report for having taken action
under Section 15-7 of the Town Municipalities Act

Comr's memo
16-40 Ad

Appendix F G—1]

SUBJECT .. Muslim Cemetery at Tumkur

Diary No. of letter replied to ..

General and Revenue Secretariat

( )

the 193

Date of issue .. 11-1-37

Signed by ... M S H

of enclosures

by

Examined by

Section

File No

Serial No

No L5700

To Dear Sir

It has come to the notice of Government that the Muslim cemetery situated in the heart of the Tumkur town is still being used for the burial of dead persons As this is a practice that is manifestly injurious to the health and welfare of the inhabitants of the town in general I am desired to request you to take prompt and immediate action to stop ~~any more~~ burials in that Cemetery in future and ~~Contumaciously to investigate~~ and to allot the Muslims a suitable site for a Cemetery

WD 0278—QPB—30 000—4 3 38

P To

and how far from the boundary of the town, in lieu of the one existing at present.

DL File

I am to request you to furnish to report the action you have taken in this matter very early as possible

Yours Sincerely

KVS
7.1.39

7/1

7/1/-

Ar-

To

E V Ganapati Iyar, Esq., B.Sc.,
Deputy Commissioner.
Tumkur.

GENERAL AND REVENUE SECRETARIAT,

O No L5700

Dated Bangalore, 15 January 1939.

[redacted]. - Muslim Cemetery at Tumkur.

...

Dear Sir,

It has come to the notice of Government that the Muslim cemetery situated in the heart of the Tumkur town is still being used for the burial of dead persons. As this is a practice that is manifestly injurious to the health and welfare of the inhabitants of the town, in general, I am desired to request you to take prompt and immediate action to stop burials in that cemetery in future and to allot the Muslims a suitable site for a cemetery not too far from the town, in lieu of the present one.

I am to request you to report the action taken in this matter very early.

Yours sincerely,

Draft

2/1/-

R. V. Ganapati Aiyar, Esq., B.Sc.,
Deputy Commissioner,
Tumkur.

KBS

In all future communications please quote
No A.6.C.792/38-39.
Dno.
Tel — DEPCOM

SECY LOCAL SELF GOVT
9 MAR 19
FROM GOVT OF

OFFICE OF THE DEPUTY COMMISSION
TUMKUR DISTRICT

Dated Tumkur, the 7th March 1939

E V GANAPATI IYER, Esq, B Sc,
Deputy Commissioner,
Tumkur District

To P.H. Krishna Rao, Esq:, M.A.,
Secretary to the Government of Mysore,
L.S.G. Dept , *Bangalore*

Sir,

Subject — Re. the stoppage of burials in the Muslim cemetry at Tumkur.

--00--

With reference to your D O letter No L 5700 dated 11-1-39 and a subsequent reminder thereto, on the above, I have the honor to state that a D O. reminder has been issued to the President, Town Municipal Council, Tumkur on 27-2-39 to forward necessary proposals of the Municipal Council re. the selection of fresh burial grounds and the action taken for the prohibition of burial in the present grounds to the Sub Divisio: Officer, Tumkur, so that further action may be expedited

As the proposals called for have not yet been received from the President, he has been reminded again this day, to expedite his proposals to the Sub Division Officer, Tumkur, without further delay

On receipt of the same a final report will be sent to you in the matter. It is however understood that the Municipal Council have selected fresh sites for the provision of burial grounds in place of the present ones and that acquisition proceedings thereof are being expedited.

I have the honor to be,
sir,
Your most obedient servant,

Deputy Commissioner,
Tumkur District.

Subs
If approved the receipt of the report will be awaited
10/3 AD. 7/3
2/10/3/-

6814
D

Rev 15: 38-92

No. LAR. 67 of 38-39

Rec. 1 [illegible]

Office of the Deputy Commissioner,
Tumkur District.
Dated, Tumkur, the 3rd May 1939.

From

M. Venkatesa Iyengar, Esq:, M.A.,
Deputy Commissioner, Tumkur District.
T u m k u r.

To

P.L.Krishna Rao, Esq:, M.A.,
Secretary to the Government of Mysore,
L.S.G. Dept:, B a n g a l o r e.

Sir,

I have the honor to invite reference to this office No A6 C. 792 of 38-39 dated 8th March 1939 re the formation of fresh burial grounds for Mahomedans and Lingayets in Tumkur town and to request you to obtain sanction of Government to the acquisition of properties noted in the margin* for the purpose and publish the enclosed statements in the Mysore Gazette authorising the Assistant Commissioner in charge of Tumkur Sub Division to take order for the acquisition under Section 17 of the Acquisition Act

	S No	Area required
For Mahomedans		
Tumkur Kasaba	36/1	3- 6
Maralur village	57/1,57/3 57/4	3- 2
For Lingayets		
Tumkur kasaba.	95 & 324	3- 23
Maralur village	57/1,57/3 57/5 & 57/6	2-17
	Total	6-0

The cost of acquisition has been deposited in the Treasury b the Tumkur Town Municipality under ' Revenue Deposits' in the name of the Land Acquisition Officer

The connected file of records and the statements as required under Section 17 of the Land Acquisition Act are enclosed

I have the honor to be,
sir,
Your most obedient servan

M. Venkatesaiyengar

Deputy Commissioner,
Tumkur District

AD 5/5

Appendix F G—1]

SUBJECT

No of letter replied to

General and Revenue Secretariat

( )

the *193*

Date of issue 30—5—1939

ed by Mr. M S H

Last of enclosures

Copied by

Examined by

Section Rue

File No 15-38

Serial No. 109

No L 9563 Gen Records

To The Deputy Commissioner,
Tumkur district

Sir,

Adverting to your letter no L A R 67/38-39 dated the 3/7th May, 1939 requesting sanction to the acquisition of certain properties ~~in Tumkur town~~ required for the formation of fresh burial grounds for the use of the Mahomedan and Lingayat communities in Tumkur town, I am directed to enquire whether the sites proposed

P.T.O.

WD 0278—GPB—30 000—4 3 38

are suitable for the purpose
in question, ~~as it is seen~~
~~from the plan that the~~
as the plan seems to
the said sites are quite
close to the State Hwys and
other roads. I am to
request that the opinion
of the District Medical
and Sanitation Officer
may also be obtained and
furnished in the matter

I am also to enquire
~~as to~~ whether
~~legal~~ action has now to
be taken ~~regarding~~ for
the issue of a notification
for the closure of the
existing burial grounds for Mahammadans
as required under section 157
of the Town Municipalities Act, 1933

The records are the receipt thereof
herewith returned ~~for being duly~~
certified and returned, with your report
on the above points. I have etc.,

Hes
235

for Secy to Govt

OF HIS HIGHNESS THE MAHARAJA OF MYSORE

General and Revenue Secretariat

No. L 95-62/ml 15-38-109

Dated, Bangalore 26th May 1939

From

The Secretary to the Government of His Highness the Maharaja of Mysore,
Local Self-Government Department

To

The Deputy Commissioner,
Tumkur District, Tumkur.

Sir,

Adverting to your letter No.LAR.67/38-39 dated the 3/7th May 1939 requesting sanction to the acquisition of certain properties required for the formation of fresh burial grounds for the use of the Mohammedan and Lingayet communities in Tumkur Town, I am directed to enquire whether the sites proposed are suitable for the purpose in question, as the plan seems to indicate that the said sites are quite close to the State Fund and other roads. I am to request that the opinion of the District Medical and Sanitation Officer may also be obtained and furnished in the matter.

I am also to enquire whether action has not to be taken for the issue of a notification for the closure of the existing burial grounds for Mohammedans as required under Section 157 of the Town Municipalities Act, 1933.

The records are herewith returned with the request that the declaration statements, etc , may be countersigned and retransmitted with your reply on the above points.

I have the honour to be,
Sir,
Your most obedient servant,

for Secretary to Government,
Local Self Government Department

Aga/2.

GENERAL AND REVENUE SECRETARIAT

Dated, Bangalore, 29/7/1939

D O No L 10 84

Dear Sir,

I am desired to invite reference to this Office letter No L 9563 dated 20.5.39 ~~and the subsequent reminders ending with No~~ calling for certain ~~dated~~ particulars on the ~~subject of~~ suitability or otherwise of the site proposed by ~~for~~ the ~~proposed~~ ~~for the~~ ~~proposed~~ ~~by~~ the Tumkur Municipality

2 I am to request you to be so good as to expedite your reply thereto, as the matter has been pending for a long time

Yours sincerely,

29 7 39

To

The Deputy Commissioner Tumkur

29/7

TEL. ADDRESS DEPCOM

In all communications please quote
No. LaR. 67/38-39
Enc.

966

OFFICE OF THE DEPUTY COMMISSIONER,
TUMKUR DISTRICT

Dated Tumkur, the. 9th August 1939



FROM

M VENKATESA IYENGAR, ESQ., M A.,
Deputy Commissioner, Tumkur District,
TUMKUR

To

C Subrahmanya Aiyar, Esq., B.A.,B.L.,
Secretary to the Govt. of Mysore,
Law Department, BANGALORE.

SIR,

Subject — Acquisition of certain properties required for burial ground for the use of the Mohamedan and Lingayet communities in Tumkur Town.

With reference to your D.O. letter No.L 1086 dated 29th July 1939 on the above subject, I have the honor to state that the President, Municipal Council, Tumkur had sent the notes of joint inspection of the spot by the Sub Division Officer, District Medical Officer and himself with his signature only. The same has been returned to him for sending the copy of the Inspection notes signed by all the three officers. On receipt of the same a final reply will be sent.

I have the honor to be,
sir,
Your most obedient servant,

M. Venkatesaiyengar
Deputy Commissioner,
Tumkur District.

AD.9/8

Subdd. for perusal
the promised final
reply will be awaited
Ld/
12/8/39

1588

TELL. ADDRESS: DEPCOM

In all communications please quote
No. L.A.R. 67/38-39
Rec. one file & 4 stts.

OFFICE OF THE DEPUTY COMMISSIONER,
TUMKUR DISTRICT

Dated Tumkur, the 7th Septr. 1939.

ML 15-38-12A



FROM

M VENKATESA IYENGAR, Esq, M.A,
Deputy Commissioner, Tumkur District,
TUMKUR

To

C. Subrahmanya Aiyar, Esqrs, B.A., B.L.,
Secretary to the Government of Mysore,
Law Department, BANGALORE.

SIR,

Subject — Acquisition of certain properties required for burial ground for the use of the Mohammedan and Lingayet communities in Tumkur Town.

With reference to correspondence ending with your memo No.L. 9563/Ml. 15-38-109 dated 30th May 1939 on the above subject, I have the honour to state that the District Medical and Sanitary Officer, the Sub Division Officer and the President, Municipal Council, Tumkur, after a joint inspection of the spot, have considered the proposed sites suitable for the purpose. A copy of the notes of joint inspection received from the President is herein enclosed for reference.

As regards the action to be taken for the closure of the existing burial grounds for Mohammedans, the President, Municipal Council, Tumkur, in his letter No.H.C. 86/38-39 dated 14th July 1939, that action would be taken as per rules, soon after fresh sites are provided for the purpose (a copy of his letter is enclosed).

In the above circumstances, I request that sanction of Government may kindly be obtained for acquisition of the properties in question and that the enclosed statements be published in the Mysore Gazette.

The connected file of records and the countersigned

statements are enclosed.

I have the honour to be,
Sir,
Your most obedient servant,

M Venkatesalyengar

Deputy Commissioner,
[redacted] District.

K.s.v.
7/9.

Appendix F G—1]

SUBJECT

Section ML

File No. 15-38

Serial No. 125

Diary No. of letter replied to ..

No. L 30331-Rev Revn

To The Deputy Commissioner
Tuticorin District

General and Revenue Secretariat

( )

the *193*

Sir,

Date of issue. 21-9-1939

I am directed to return herewith the Records relating to the acquisition of certain properties in Tuticorin Town for use as burial grounds by the local Mahommedan and Lingayat Communities sent with your letter No. L A R 67/38-39 dated the 7th Sept 1939. and to request you to be so good as to forward the same after you Considering or call the necessary explanations of the said acquisition. I have also

signed by

Last of enclosures

Copied by

Examined by

WD 0563—GPB—30,000—6-1-39

19/9/39

19-9

for Secy to Govt
Land Dept

GOVERNMENT OF HIS HIGHNESS THE MAHARAJA OF MYSORE

General and Revenue Secretariat

No. L 2032/mlc- 38-125 *Dated, Bangalore,* 22nd September 1939

From

The Secretary to the Government of His Highness the Maharaja of Mysore
Law Department

To

The Deputy Commissioner,
Tumkur District.

I am directed to return herewith the records relating to the acquisition of certain properties in Tumkur Town for use as burial ground by the local Mahomedan and Lingayet communities sent with your letter No.L A R 67/38-39 dated the 7th September 1939 and to request you to be so good as to retransmit the same after your countersignatures on all the Notifications of the d acquisition

I have the honor to be,
Sir,
Your most obedient servant,

21/9/-

For Secretary to Government,
Law Department

Tele. Address Deputy.

In all communications please quote
No. L.M.R. 67/38-39
Enc. one file & stts.

2187

Office of the Deputy Commissioner,
Tumkur District

Dated Tumkur, the 6th Octr. *19* 39.

From

M VENKATESA IYENGAR, Esq., M A.,
Deputy Commissioner, Tumkur District,
TUMKUR.

To

C. Subrahmanya Aiyar, Esqrs, B.A., B.L.,
Secretary to the Government of Mysore,
Law Department, Bangalore.

Sir,

Subject — Acquisition of certain properties required for burial ground for the use of the Mohammedan and Lingayet communities in Tumkur Town.

With reference to your letter No.L. 3033/M1. 15-38-125 dated 21st September 1939 on the above subject, I have the honour to retransmit the entire records after countersigning all the notifications and to request you to obtain sanction of Government to the acquisition of the above properties and publish the enclosed statements in the Mysore Gazette.

I have the honour to be,
Sir,
Your most obedient servant,

K Gopalaraya

For Deputy Commissioner,
Tumkur District.

K.S.V.

DRAFT

Subject

Diary No of letter replied to

Date of issue 1-11-

Signed by

Section ML

File No LA-38

Serial No 126

Proceedings of the Government of His Highness the Maharaja of Mysore

Read – Correspondence ending with Letter No LAR 67/38-39, dated the 6th October 19 from the Deputy Commissioner Tumkur District, recommending sanction to the acquisition of certain properties in Tumkur Kasaba and Maralur village in Tumkur Taluk required for the formation of fresh burial grounds for the use of the Muhamedans and Lingayat Community in Tumkur Town

Order No L 429 Dated Bangalore, 1-11-39.

The acquisition of the properties recommended above is sanctioned, the Assistant Commissioner in charge of the Tumkur Sub Division being appointed to perform the functions of a Deputy Commissioner under the Land Acquisition Act and authorised to take order for the acquisition of the said properties.

2 The declaration statements in English and Kannada will be forwarded to the Compiler, Mysore Gazette for publication

3. The cost of acquisition will be met as proposed from the Tumkur Town Municipality

In view of the urgency of the case Sanction is accorded to acquire the above properties under Section 17 of the Land Acquisition Act.

To the D.C Tumkur
The Director of Survey
and Settlement
H.Q. & Gosh

Secretary to Government
Law Department

(O).

NO 2449 ML 15-38-127

NOT

WHEREAS it appears to the Government of His Highness the Maharaja of Mysore that the undermen
Taluk , District, are needed for
, notice to that effort is hereby given to
1894, as amended by the Land Acquisition Amendment Act No I of 1927, and the Government hereby
to exercise the powers conferred by Section 4 (2) of the Act. Under sub-section (1) of Section 17
the urgency of the case, the provisions of Section 5-A of the Act shall not apply to the acquisition of the

District	Taluk	Hobli	Khatedar or Owner	Anubhavedar (if any) or other persons interested in the property	Survey No. or Municipal Number	Whether wet, dry, garden, vacant site, house (tiled, terraced or mud-roofed, etc.)	Total extent			Kharab			
							Ac or Guntas	Sq. Yds.	Ft.	Ac or Guntas	Sq. Yds.	Ft.	
	2	3		5	6	7	8			9			

For Secretary to Government,
Law Department.

SR/2

situated in - Tumkur village ...
ose, to wit, Survey No. 361/2, 361/3, 327, 361/1 and Tumkur-Bangalore road,
ny concern, in accordance with the provisions of Section 4 (1) of the Land Acquisition Act of
Deputy Commissioner Tumkur and his subordinates and also Sub-Division Officer
quisition Act of 1894, as amended by Act No. 1 of 1927, the Government direct that, in view of
low

WD 01799- GPB—5,000—8-4 38

required			Boundaries				Approximate value of land proposed to be acquired	Remarks
Assessment Rs. a. p.			East	West	North	South		
11			12	13	14	15	16	17
3	85		Survey No 361/2	Survey No 361/3	Survey No 327	Remaining portion of Survey No 361/1 and Tumkur-Bangalore road.		

Sub-Division Officer
Tumkur Sub-Div
17-3-39

For Deputy Commissioner
Tumkur District

By order,

for Secretary to Government

(C) NOTIF

WHEREAS it appears to the Government of His Highness the Maharaja of Mysore that the undermentio
Taluk District, are needed for a
, notice to that effect is hereby given to all
1894 as amended by the Land Acquisition Amendment Act No I of 1927, and the Government hereby auth
to exercise the powers conferred by Section 4 (2) of the Act Under sub-section (4) of Section 17 of t
the urgency of the case, the provisions of Section 5-A of the Act shall not apply to the acquisition of the lan

District	Taluk	Hobli	Khatedar or Owner	Anubhavadar (if any) or other persons interested in the property	Survey No. & Hissa or Khane No.	Whether wet, dry, garden, vacant site, house (tiled, terraced or mud-roofed, etc.)	Total extent Ac or Guntas Sq Yds Ft	Kharab Ac. or Guntas Sq Yds Ft	A. Sq
	2	3	4	5	6	7	8	9	

SR/2

Law Department.

s, situated in ... village ...
pose, to wit, ...
may concern, in accordance with the provisions of section 4 (1) of the Land Acquisition Act of ... Deputy Commissioner ... and his subordinates and also ...
.cquisition Act of 1894, as amended by Act No. I of 1927, the Government direct that, in view of ...elow

WD 01799—GPB—5,000—8-4 38

...w required	Boundaries				Approximate value of land proposed to be required	Remarks
Assessment Rs. a. p.	East	West	North	South		
11	12	13	14	15	16	17
1.	...	...	...	...		
1, 6	...	...	...	...		

Recorded
Division Officer
Sub Division

39.

K. Gopalan
for Deputy Commissioner
Trichinopoly District
28/7/39

By order,
Sd/-
for Secretary to Government

WHEREAS it appears to the Government of His Highness the Maharaja of Mysore that the und... Taluk ... District, are needed fo... , notice to that effect is hereby given to ... 1894 as amended by the Land Acquisition Amendment Act No I of 1927, and the Government hereby ... to exercise the powers conferred by Section 4 (2) of the Act Under sub-section (4) of Section 17 of the urgency of the case, the provisions of Section 5-A of the Act shall not apply to the acquisition of the la...

District	Taluk	Hobli	Khatedar or Owner	Anubhavadar (if any) or other persons interested in the property	Survey No. or Municipal Number	Whether wet, dry, garden, vacant site, house (tiled, terraced or mud roofed, etc.)	Total extent		Kharab	
							Ac or Guntas	Sq Yds Ft.	Ac or Guntas	Sq Yds. Ft
	2	3	4	5	6	7	8		9	
			Maralur							
			K Srinivasa Rao s/o Ramanna	K - Srinivasa Rao s/o Ramanna	57/1	Dry	3	20	-	10
			Thimmaraja Rao s/o Bhoopanna Rao	Thimmaraja Rao s/o Bhoopanna Rao	57/2	Dry W. 20 wet 0.19	1	10	-	12
			R. Venkata Rao s/o Timma Raja Rao	R Venkata Rao s/o Timma Raja Rao	57/1	Dry 2.15 wet 0.16	2	30	-	-
				[illegible]						
				Town municipal [illegible]						
				[illegible]						

Taluk Tumkur Hobli - Maralur village

Hakammadam

is, situated in [illegible] village
rpose, to wit, [illegible]
may concern, in accordance with the provisions of Section 4 (1) of the Land Acquisition Act of
Deputy Commissioner [illegible] and his subordinates and also [illegible]
Acquisition Act of 1894, as amended by Act No. 1 of 1927, the Government direct that, in view of
below.

WD 01799—GP'B—5,000—8-4 38

ow required			Boundaries				Approximate value of land proposed to be acquired	Remarks
Assessment Rs. a. p.			East	West	North	South		
11			12	13	14	15	16	17
			Survey S·711 3	Vacant land boundary	Remaining portion of S.No S·711 1	Remaining portion of S.No S·711 1		
			S.No S·711 2	S No S·711	S No S·711 3	S No S·711 3		
			S No S·8	S No S·711 3	S No S·711 a	S No S·711 a		

Sub Division Officer
Tiruppur Sub Division
19.3.09

for Deputy Commissioner
Tirunelveli District
25/9

By order,
[illegible]
for Secy. to Govt.
Law Dept.

NOTICE.

WHEREAS it appears to the Government of His Highness the Maharaja of Mysore that the undermentioned lands in ... Taluk ... District, are needed for a public purpose, notice to that effect is hereby given to all whom it may concern. The Government hereby authorises ... to exercise the powers conferred by Section 4 (2) of the Act. Under sub-section (4) of Section 17 of the Land Acquisition Act 1894 as amended by the Land Acquisition Amendment Act No. I of 1927, and the Government hereby authorises ... to exercise the powers conferred by Section 4 (2) of the Act. Under sub-section (4) of Section 17 of the Act, on the ground of the urgency of the case, the provisions of Section 5-A of the Act shall not apply to the acquisition of the lands.

District	Taluk	Hobli	Khatedar or Owner	Anubhavadar (if any) or other persons interested in the property	Survey No. or Municipal Number	Whether wet, dry, garden, vacant site, house (tiled, terraced or mud-roofed, etc.)	Total extent		Kharab		E
							Ac. or Guntas		Ac. or Guntas		E A
							Sqr. Yds. Ft.		Sq. Yds. Ft.		Sqr.
	2	3	4	5	6	7	8		9		
							A	G			
			[illegible]	[illegible] Karab.	55/1	Dry	3	20	0	10	
			Thakkaya Rao	Thakkaya Rao	57/3	Dry	4	11	0	12	
			[illegible]	[illegible] Rao							
			Venkatarao	Venkatarao	57/5	Dry	0	14	-	-	
			[illegible]	[illegible] Rao							
			[illegible]	[illegible]	57/6	"	1	10	-	16	

By order,

[illegible]

for Secy to Govt
Land Acqn.

ls, situated in village
rpose, to wit,
may concern, in accordance with the provisions of Section 4 (1) of the Land Acquisition Act of
Deputy Commissioner and his subordinates and also
Acquisition Act of 1894, as amended by Act No 1 of 1927, the Government direct that, in view of
below.

WD 01799—GPB—5,000—8-4 38

ow required			Boundaries				Approximate value of land proposed to be acquired	Remarks
Assessment Rs. a. p.		East	West	North	South		
11		12	13	14	15	16	17
0	10	S. No. 57/3 pt Reservoir Portion S. No. 57/3 pt	Reservoir S. No. 57/3 pt	Boundary and Rly line	Portion S. No. 57/1		
3	10	S. No. 57/5 pt Reservoir Portion S. No. 57/5 pt	S. No. 57/4 pt Reservoir S. No. 57/4 pt	Boundary and Rly line	Portion S. No. 57/3 S. No. 57/3		
0	5	S. No. 57/6 pt Reservoir Portion S. No. 57/6 pt	S. No. 57 Reservoir	—Do—	S. No. 56 (Decl. No. 95)		
—	6	Reservoir Portion S. No. 57/6	S. No. 57/5 Reservoir	—Do—	S. No. 57/7 Reservoir		

K. Gopalaya
For Deputy Commissioner
Tumkur Dt

Reservoir
Reservoir

ಇತಿ ಹಾರ್ನಾಮೆ

ಮೈಸೂರು ಸಂಸ್ಥಾನದಲ್ಲಿ ವಿಸ್ತೃತವಾದ ಸರ್ವೆಯನ್ನು ಕಾಲಕಾಲಕ್ಕೆ ಮಾಡಿಸಿ ಗ್ರಾಮವಾರುವ ಈ ಕೆಳಗೆ ನಮೂದಿಸಲ್ಪಟ್ಟಿರುವ ಜಮೀನುಗಳು ಸಾರ್ವಜನಿಕ ಪ್ರಯೋಜನಕ್ಕೆ ಕಾರ್ಯಕ್ಕಾಗಿ ಎಂದರೆ [illegible] ಅವಶ್ಯವಾಗಿರುತ್ತವೆಯೆ ಮೈಸೂರು ಶ್ರೀಮನ್ಮಹಾರಾಜರವರ ಸರ್ಕಾರದವರಿಗೆ ತೋರಿಬಂದಿದೆ ಆದುದರಿಂದ, ಈ ಸಂಗತಿಯನ್ನು ಅದಕ್ಕೆ ಸಂಬಂಧಪಟ್ಟ ಸಮಸ್ತ ಜನಗಳಿಗೂ 1927ನೇ ಇಸ್ವಿಯ Iನೆಯ ನಂಬರು ರೆಗ್ಯುಲೇಷನಿಂದ ತಿದ್ದುಪಾಟಾದ 1894ನೇ ಇಸ್ವಿಯ ಲ್ಯಾಂಡ್ ಅಕ್ವಿಜಿಷನ್ (ಭೂ ಸಂಪಾದನೆಯ) ರೆಗ್ಯುಲೇಷನ 4 (1)ನೆಯ ಪ್ರಕರಣದ ನಿಯಮಗಳನ್ನನುಸರಿಸಿ, ಈ ಮೂಲಕ ತಿಳಿಯಪಡಿಸಲಾಗಿದೆ ಸದರಿ ರೆಗ್ಯುಲೇಷನ 4ನೇ ಪ್ರಕರಣದ (2)ನೇ ಒಳಪ್ರಕರಣದಿಂದ ಕೊಡಲ್ಪಟ್ಟಿರುವ ಅಧಿಕಾರಗಳನ್ನು ಹೆಚ್ಚು ಕಮ್ಮಿಯಾಗಿರುವ ಅವರ ಕೈ ಕೆಳಗಿನ ಅಧೀನರುಗಳೂ ಮತ್ತು [illegible] ಅವರುಗಳಿಗೆ ಸಹ, ಚರಾಯಿಸುವ ಬಗ್ಗೆ ಸರ್ಕಾರದವರು ಈ ಮೂಲಕ ಅವರುಗಳಿಗೆ ಅಧಿಕಾರವನ್ನು ಕೊಟ್ಟಿದ್ದಾರೆ ಇದು ಜರೂರಾಗಿ ಕ್ರಮ ನಡೆಸಬೇಕಾದ ಸಂದರ್ಭವಾಗಿದೆ ಆದಕಾರಣ, ಸದರಿ ರೆಗ್ಯುಲೇಷನ 5 A. ಪ್ರಕರಣದ ನಿಯಮಗಳು ಈ ಕೆಳಗೆ ನಮೂದಿಸಲ್ಪಟ್ಟಿರುವ ಜಮೀನುಗಳನ್ನು ಆಕ್ಕೈರು ಮಾಡುವ ವಿಚಾರಕ್ಕೆ ಅನ್ವಯಿಸತಕ್ಕದ್ದಿಲ್ಲವೆಂದು 1927ನೆಯ ಇಸವಿಯ Iನೆಯ ನಂಬರಿನ ರೆಗ್ಯುಲೇಷನಿಂದ ತಿದ್ದುಪಾಟಾದ 1894ನೆಯ ಇಸ್ವಿಯ ಲ್ಯಾಂಡ್ ಅಕ್ವಿಜಿಷನ್ ರೆಗ್ಯುಲೇಷನ 17ನೆಯ ಪ್ರಕರಣದ (4)ನೆಯ ಒಳಪ್ರಕರಣದ ಮೇರೆಗೆ ಸರ್ಕಾರದವರು ಹುಕುಂ ಮಾಡಿದ್ದಾರೆ

WD 9881—GPB—8000—31-8-30

ವಿಸ್ತೀರ್ಣ	ಕಾಲ್ಭಾಗದ ಹೊಲಗಳ	ಗ್ರಾಮ	ಖಾತೇದಾರನ ಯಾ ಮಾರ್ಗದರ್ಶನ ಹೆಸರು	ಸರ್ವೆ ಯಾ ಮ್ಯುನಿಸಿಪಲ್ ನಂಬರ್	ಮುನ್ಸಿಪಲ್ ಯಾ ಖಾಸಗಿ ಜಾಗ (ಕೆರೆ, ಕಾಲುವೆ, ಹಾದಿ ಯಾ ಸಾರ್ವಜನಿಕ ಉಪಯೋಗದ ಜಾಗ)	ಒಟ್ಟು ವಿಸ್ತೀರ್ಣ	ಖರಾಬು	ಉಳಿದ ವಿಸ್ತೀರ್ಣ	ಕಂದಾಯ	ಈಗ ಸರ್ಕಾರಕ್ಕೆ ಪೈಕಾಗಿರುವ ವಿಸ್ತೀರ್ಣ		ಹದ್ದುಗಳು				ಪರಾಗಳು
										ವಿಸ್ತೀರ್ಣ	ಕಂದಾಯ	ಪೂರ್ವ	ಪಶ್ಚಿಮ	ಉತ್ತರ	ದಕ್ಷಿಣ	
1	2	3	4	5	6	7	8	9	10	11	12	13	14	15	16	17	18
							ಎ. ಗು.		ಎ ಗು.		ಎ. ಗು						
							ರೂ ಆ ಪೈ	ಎ ಗು	ರೂ ಆ ಪೈ	ರೂ ಆ ಪೈ		ರೂ ಆ. ಪೈ					
			Tumkur V. Magadi														
			ಅರಕೆರೆ ಹೊಸಹಳ್ಳಿ	36/1	ಖಾ ಹಿ		೮-೩೮			೨-೮೮	೩-೬	೨-೮-೦	ಸ.ನಂ 36/2	ಸ.ನಂ 36	ಸ.ನಂ 32/7	ಸರ್ವೆ ನಂ 36/1 ಪಶ್ಚಿಮ ಕಡೆಯ ಹದ್ದು ಕಲ್ಲಿನಿಂದ ಪೂರ್ವಕ್ಕೆ ಸರಳ ರೇಖೆಯಾಗಿ ಹೋಗಿ ಸರ್ವೆ ನಂ 36/2 ಪಶ್ಚಿಮ ಕಡೆಯ ಹದ್ದು ಕಲ್ಲಿಗೆ ಸೇರಿದೆ.	
			ಖಾ ಹಿ ಗ್ರಾ														

17-3-39

To—The Compiler, Mysore Gazette for publication.

By Order,

Secretary to Government.

ಇತ್ತಿ ಹಾನರ್ಮೆ

ಕಾರ್ಯಕ್ಕಾಗಿ ಎಂದರೆ, ಸಂಗತಿಯನ್ನು ಆದಕ್ಕೆ ಸಂಬಂಧಪಟ್ಟ ಸಮಸ್ತ ಜನಗಳಿಗೂ 1927ನೇ ಇಸ್ವಿಯ Iನೆಯ ನಂಬರು ರೆಗ್ಯುಲೇಷನಿಂದ ತಿದ್ದುಪಾಟಾದ 1894ನೇ ಇಸ್ವಿಯ ಲ್ಯಾಂಡ್ ಅಕ್ವಿಜಿಷನ್ (ಭೂ ಸಂಪಾದನೆಯ) ರೆಗ್ಯುಲೇಷನ 4 (1)ನೆಯ ಪ್ರಕರಣದ ನಿಯಮಗಳನ್ವಯವಾಗಿ ಈ ಮೂಲಕ ತಿಳಿಯಪಡಿಸಲಾಗಿದೆ. ಸದರಿ ರೆಗ್ಯುಲೇಷನಿನ 4ನೇ ಪ್ರಕರಣದ (2)ನೇ ಒಳಪ್ರಕರಣದಿಂದ ಕೊಡಲ್ಪಟ್ಟಿರುವ ಅಧಿಕಾರಗಳನ್ನು ಡೆಪ್ಯುಟಿ ಕಮಿಷನರುಗಳೂ, ಆವರ ಕೈ ಕೆಳಗಿನ ಅಧೀನರುಗಳೂ ಮತ್ತು [illegible] ಸಹ, ಚರಾಯಿಸುವ ಬಗ್ಗೆ ಸರ್ಕಾರದವರು ಈ ಮೂಲಕ ಅವರುಗಳಿಗೆ ಅಧಿಕಾರವನ್ನು ಕೊಟ್ಟಿದ್ದಾರೆ ಇದು ಜರೂರಾಗಿ ಕ್ರಮ ನಡೆಸಬೇಕಾದ ಸಂದರ್ಭವಾಗಿದೆ ಅದಕಾರಣ, ಸದರಿ ರೆಗ್ಯುಲೇಷನ 5 A. ಪ್ರಕರಣದ ನಿಯಮಗಳು ಈ ಕೆಳಗೆ ನಮೂದಿಸಲ್ಪಟ್ಟಿರುವ ಜಮೀನುಗಳನ್ನು ಅಕ್ಕೈರು ಮಾಡುವ ವಿಚಾರಕ್ಕೆ ಅನ್ವಯಿಸಬಹುದೆಂದು 1927ನೆಯ ಇಸವಿಯ Iನೆಯ ನಂಬರಿನ ರೆಗ್ಯುಲೇಷನಿಂದ ತಿದ್ದುಪಾಟಾದ 1894ನೆಯ ಇಸ್ವಿಯ ಲ್ಯಾಂಡ್ ಅಕ್ವಿಜಿಷನ್ ರೆಗ್ಯುಲೇಷನ 17ನೆಯ ಪ್ರಕರಣದ (4)ನೆಯ ಒಳಪ್ರಕರಣದ ಮೇರೆಗೆ ಸರ್ಕಾರದವರು ಹುಕುಂ ಮಾಡಿದ್ದಾರೆ

WD 2881—GPB—3000—24-6-30

ತಿಪ್ಪೆಗಳ ಸಂಖ್ಯೆಗಳು	ಹೊಲಗಳ ನಂಬರುಗಳು	ಗ್ರಾಮದ ಹೆಸರು	ಖಾತೇದಾರನ ಯಾ ಮಾಲೀಕನ ಹೆಸರು	ಸರ್ವೆ ಯಾ ಸೆಟ್ಲ್‌ಮೆಂಟ್ ನಂಬರ್	ಮಿಶ್ರ ಯಾ ಬಾಗಾಯಿ ಯಾಯಿ ಬಾಗಾ ನಿಷ್ಪತ್ತಿ ಬಾಗ (ಕೆಂಪಿ, ಕಾರ್ಪಣ ಯಾ ಮಳ್ಳಿ ಇತ್ಯಾದಿ) ಯಾ ಮಳ್ಳಿ ಮಿಶ್ರ	ಮಿಶ್ರ ಮಿಶ್ರಣ	ಬರಾಯಿ	ಉಳಿದ ಮಿಶ್ರಣ	ಕಂದಾಯ	ಈಗ ಸರ್ಕಾರಕ್ಕೆ ಬೇಕಾಗಿರುವ ವಿಸ್ತೀರ್ಣ		ಚತುರ್ಗಡಿ				ಪರಾಗಳು
										ವಿಸ್ತೀರ್ಣ	ಕಂದಾಯ	ಪೂರ್ವ	ಪಶ್ಚಿಮ	ಉತ್ತರ	ದಕ್ಷಿಣ	
1	2	3	4		6	7	8	9	10	11	12	13	14	15	16	17	18
							ಎ. ಗು.		ಎ ಗು.		ಎ. ಗು						
							ಮಿ ಸೆ	ಎ ಗು	ಮಿ ಸೆ	ರೂ ಆ ಪೈ	ಮಿ ಸೆ	ರೂ ಆ ಪೈ					
					57/1	ಖು ಪೈ	3-20	0-10	3-10		1-3	0-14-10	57/3	57/1	57/1	57/1	
					57/3	ಖುಷ್ಕಿ 3-20 ತರಿ 0-17	4-11	0-12	3-37		0-39 (ಖುಷ್ಕಿ)	1-2-7	57/4	57/1	57/3		57/3
					57/4	ಖುಷ್ಕಿ 2-15 ತರಿ 0-16	2-31	— —			1-0 (ಖುಷ್ಕಿ)	0-13-1	57/3	57/3	57/4		57/4

To—The Compiler, Mysore Gazette for publication

By Order,

Secretary to Government.

ಇತಿ ಹಾರ್ನಾಮೆ

ಕಾರ್ಯಕ್ಕಾಗಿ ಎಂದರೆ ... ಗ್ರಾಮಸ್ಥರುವ ಈ ಕೆಳಗೆ ನಮೂದಿಸಲ್ಪಟ್ಟಿರುವ ಜಮೀನುಗಳು ಸಾರ್ವಜನಿಕ ಪ್ರಯೋಜನಕ್ಕೆ ... ಬಗ್ಗೆ ಅವಶ್ಯಕವಾಗಿರುವುದೆಂದು ಮನಸ್ಸಿಗೆ ತೃಪ್ತಿಯನ್ನುಂಟಾಗುವಂತೆ ಸರ್ಕಾರದವರಿಗೆ ತೋರಿಬಂದಿದೆ ಆದುದರಿಂದ, ಈ ಸಂಗತಿಯನ್ನು ಅದಕ್ಕೆ ಸಂಬಂಧಪಟ್ಟ ಸಮಸ್ತ ಜನರಿಗೂ 1927ನೇ ಇಸ್ವಿಯ Iನೆಯ ನಂಬರು ರೆಗ್ಯುಲೇಷನಿಂದ ತಿದ್ದುಪಾಡಾದ 1894ನೇ ಇಸ್ವಿಯ ಲ್ಯಾಂಡ್ ಆಕ್ವಿಜಿಷನ್ (ಭೂ ಸಂಪಾದನೆಯ) ರೆಗ್ಯುಲೇಷನ 4 (1)ನೆಯ ಪ್ರಕರಣದ ನಿಯಮಗಳನ್ವನುಸರಿಸಿ, ಈ ಮೂಲಕ ತಿಳಿಯಪಡಿಸಲಾಗಿದೆ ಸದರಿ ರೆಗ್ಯುಲೇಷನ 4ನೇ ಪ್ರಕರಣದ (2)ನೇ ಒಳಪ್ರಕರಣದಿಂದ ಕೊಡಲ್ಪಟ್ಟಿರುವ ಅಧಿಕಾರಗಳನ್ನು ಪೈಷ್ಟು ಕಮೀಷನರುಗಳೂ, ಆಮರ ಕೈ ಕೆಳಗಿನ ಆಫೀಸರುಗಳೂ ಮತ್ತು ... ಸಹ, ಜರಾಯಿಸುವ ಬಗ್ಗೆ ಸರ್ಕಾರದವರು ಈ ಮೂಲಕ ಆವರುಗಳಿಗೆ ಅಧಿಕಾರವನ್ನು ಕೊಟ್ಟಿದ್ದಾರೆ ಇದು ಜರೂರಾಗಿ ಕ್ರಮ ನಡೆಸಲೇಕಾದ ಸಂದರ್ಭವಾಗಿದೆ ಆದಕಾರಣ, ಸದರಿ ರೆಗ್ಯುಲೇಷನ 5 A. ಪ್ರಕರಣದ ನಿಯಮಗಳು ಈ ಕೆಳಗೆ ನಮೂದಿಸಲ್ಪಟ್ಟಿರುವ ಜಮೀನುಗಳನ್ನು ಆಕ್ಕೈರು ಮಾಡುವ ವಿಚಾರಕ್ಕೆ ಅನ್ವಯಿಸಕ್ಕುದಿಲ್ಲವೆಂದು 1927ನೆಯ ಇಸವಿಯ Iನೆಯ ನಂಬರಿನ ರೆಗ್ಯುಲೇಷನಿಂದ ತಿದ್ದುಪಾಡಾದ 1894ನೆಯ ಇಸ್ವಿಯ ಲ್ಯಾಂಡ್ ಆಕ್ವಿಜಿಷನ್ ರೆಗ್ಯುಲೇಷನ 17ನೆಯ ಪ್ರಕರಣದ (4)ನೆಯ ಒಳಪ್ರಕರಣದ ಮೇರೆಗೆ ಸರ್ಕಾರದವರು ಹುಕುಂ ಮಾಡಿದ್ದಾರೆ

WD 2881—GPB—5000—9.16-30

ತಿಪ್ಪೆಸ್	ತಾಲ್ಲೂಕು	ಹೋಬಳಿ	ಸ್ಥಾಪನೆ	ತಾತ್ಕಾಲಿಕ ಯಾ ಮಾಲೀಕನ ಹೆಸರು	ಸರ್ವೆ ಯಾ ಸ್ಕೆಟ್ಟಿನ ನಂಬರ್	ಜಮೀನು ಯಾ ಜಾಗಾ ಯಾವ ಬಗ್ಗೆ (ಕೆಂಪು, ಕಾಪ್ಪು ಯಾ ಮಿಶ್ರಣ) ಮಣ್ಣು	ಒಟ್ಟು ವಿಸ್ತೀರ್ಣ	ಖರಾಬು	ಉಳಿದ ವಿಸ್ತೀರ್ಣ	ಕುಂಟಾಯ	ಈಗ ಸರ್ಕಾರಕ್ಕೆ ಬೇಕಾಗಿರುವ ವಿಸ್ತೀರ್ಣ		ಚತುರ್ಗಡಿ				ಪುರಾಗಳು
											ವಿಸ್ತೀರ್ಣ	ಕುಂಟಾಯ	ಪೂರ್ವ	ಪಶ್ಚಿಮ	ಉತ್ತರ	ದಕ್ಷಿಣ	
1	2	3	4	5	6	7	8	9	10	11	12	13	14	15	16	17	18
					57/1		ಎ. ಗು. ಯಾ 0-30	ಎ ಗು 0-10	ಎ.ಗು. ಯಾ 0-20	ರೂ ಆ ಪೈ	ಎ. ಗು ಯಾ 0-29	ಎ ಗು ಆ ಪೈ	ಸ.ನಂ.57/3				
					57/3	-ಡಿ-	4-11	0-12	3-04		0-24	0-11-7	ಸ.ನಂ.57/5	ಸ.ನಂ.57/1	-ಡಿ-		
					57/5	-ಸಿ-	0-14		0-14		0-14		ಸ.ನಂ.57/6	ಸ.ನಂ.57/3	-ಜಿ-		
					57/6	-ಡಿ-	1-0	0-16	0-24		0-20		ಸ.ನಂ.57/5		-ಜಿ-	ಸ.ನಂ.57/7	

To—The Compiler, Mysore Gazette for publication

By Order,

Secretary to Government.

K. Gopalaraj
For Deputy Commissioner
Tumkur Dist

No. L 4295/MLS-38-12-8

NOTIFIC

Under section 6 of the Land Acquisition Act of 1894, as amended by the I
the Maharaja of Mysore declares that the property measuring .... is need
of ....and under section ... of
is appointed to perform the functions of a Deputy Commissioner under the Act and
section (1) of Section 17 of the Act, the Government further direct that the pos
date of publication of the notice mentioned in section 9 (1) of the Act. A pla
and may be inspected at any time during office hours.

District	Taluk	Hobli	Name of Khatedars and ~~Khatedar or owner~~	Anubhavadars ~~(if any) or other persons interested in the property~~	Survey No. or Municipal Number	Whether wet, dry, garden, vacant site, house (tiled, terraced or mud roofed etc.,)	Total extent Ac. or Guntas ~~Sq. Yds. Ft.~~	Kharab Ac. or Guntas Sq. Yds. Ft.	E... A... Sq...
1	2	3	4	5	6	7	8	9	
Tumkur	Tumkur	Tumkur Hobli. Tumkur Village	Tumkur Village [illegible] Jeeranna bin Chikkanna [illegible] Property Town Municipal Council Tumkur		36/1	Dry	8 - 34	-	

[illegible signature] 25/3

1/11/39

sition Amendment Act No. 1 of 1927, the Government of His Highness
a public purpose, to wit, [illegible]
me act the Assistant Commissioner in charge of the Tumkur Sub-Division
ced to take orders for the acquisition of the said lands. Under sub-
n of the said property may be taken on the expiry of 15 days from the
he property is kept in the office of the Sub-Division Officer, Tukur

required	Boundaries				Approximate value of land proposed to be acquired	Remarks
Assessment Rs. a. p.	East	West	North	South		
11	12	13	14	15	16	17
3	S.S Survey no 362	Survey no 365 (Forest plantation)	Survey no 327	Remaining portion of Survey no 364 and Tumkur Bangalore road		

Land Division Officer,
Tumkur Taluk
12-3-39

for Deputy Commissioner
Tumkur District
25/3/39

By order,

Interpreter
Land Section

Under section 6 of the Land Acquisition Act of 1894, as amended by the Land Acquisition of Mysore declares that the property measuring [illegible] is appointed to perform the functions of a Deputy Commissioner under the Act section (1) of section 17 of the Act, the Government further direct that the date of publication of the notice mentioned in section 9 (1) of the Act, and may be inspected at any time during office hours.

District	Taluk	Hob	Name of Khatedar or Khatedar-or-owner and Anubhavedar (if any) or other persons interested in the property	Survey No. or Municipal Number	Whether wet, dry, garden, vacant site, house (tiled, terraced or mud roofed etc.,)	Total extent Ac. or Guntas Sq. Yds. Ft.	Kharab Ac. or Guntas Sq. Yds Ft.	Extent A. G. Sq. Yds
1	2	3	4	5	6	7	8	9
Tumkur	Tumkur Taluk. Tumkur Hobly.		Veerabhadraiah Khatedar Rajiy Sab Kumbha vadaru. Yenamma bin Chikkanna Khatedar Kumbhar Race. Khatedar	98 324	Dry M	- 23 13 23	 -	 -

[illegible]
President
Tumkur Municipal Council
Tumkur

lition Ordinance, Act No. 1 of 1927, the Government of His Highness
a public purpose, to wit, [illegible]
the Assistant Commissioner in charge of the Tuakur Sub-Division
ected to take orders for the acquisition of the said lands. Unless sub-
on of the said property may be taken on the expiry of 15 days from the
f the property is kept in the office of the Sub-Division Officer, Tuakur

w required	Boundaries				Approximate value of land proposed to be acquired	Remarks
Assessment Rs. a. p.	East	West	North	South		
11	12	13	14	15	16	17
	[illegible]	[illegible]	[illegible]	[illegible]		
3 1 6	Remaining portion of Survey No 324	S.No 326	Unidentified road	Remaining portion of Survey No 324		

Sub Divisional Officer
Tuakur Sub Div
17.3.39

By order

for Deputy Commissioner
Tuakur District
24/3/39

for Secy to Govt
Law Dept

Under section 6 of the Land Acquisition Act of 1894, as amended by the
the Maharaja of Mysore declares that the property measuring 3.0.20 is r
is appointed to perform the functions of a Deputy Commissioner under the Act
section (1) of section 17 of the Act, the Government further direct that the
date of publication of the notice mentioned in section 9 (1) of the Act. A
and may be inspected at any time during office hours.

District	Taluk	Hob	Name of Khatedar or owner and Annbhavedar (if any) or other persons interested in the property.	Survey No. & Municipal Number	Whether wet, dry, garden, vacant site, house (tiled, terraced or mud roofed etc.,)	Total extent Ac or Guntas Sq Yds Ft.		Kharab Ac. or Guntas Sq Yds Ft.	
1	2	3	4	5	6	7	8		9	
			Maralur						
Tumkur	Tumkur Taluq - Maralur village		H. Srikantaiah s/o Ramanaiah	57/1	dry	3	20	-	10
			Thukkoji Rao s/o Bhagavantha Rao	57/3	Dry 3.20 wet 0-19	4	15	-	12
			R. Venkoba Rao s/o Ranoji Rao	57/4	dry 2-15 wet 0-16	2	31	-	
			Town Municipal Council Tumkur						

15/5

ition Amendment Act No. 1 of 1927, the Government of His Highness
public purpose, to wit, [illegible]
ne act the Assistant Commissioner in charge of the Tumkur Sub-Division
ed to take order for the acquisition of the said lands. Under sub-
of the said property may be taken on the expiry of 15 days from the
e property is kept in the office of the sub-Division Officer, Tumkur

quired	Boundaries				Approximate value of land proposed to be acquired	Remarks
measurement a. g. p.	East	West	North	South		
11	12	13	14	15	16	17
1416	S. No 57/3	Vemana gowda boundary	Remaining portion of S. No. 57/1.	Remaining portion of S. No. 57/1		
29	S. No 57/4	S. No 57/2	Remaining portion of S. No 57/3	Remaining portion of S. No 57/3		
131	S. No 58	S. No 57/2	do of S No 57/1c	do of S. No 57/1c.		

Sub Division Officer
Tumkur Sub Division
17-3-39

By order,
[illegible]

for Deputy Commissioner
Tumkur District
25/9

Under section 6 of the Land Acquisition Act of 1894, as amended by the L
the Maharaja of Mysore declares that the property measuring [illegible] is re
[illegible] and under section 4 & 7
is appointed to perform the functions of a Deputy Commissioner under the Act
section (1) of section 17 of the Act, the Government further direct that the
date of publication of the notice mentioned in section 9 (1) of the Act.
and may be inspected at any time during office hours.

District	Taluk	Hob	Name of Khatedar or owner	Name of Anubhavedar (if any) or other persons interested in the property	Survey No. or Municipal Number	Whether wet, dry, garden, vacant site, house (tiled, terraced or mud roofed etc.,)	Total extent Ac. or Guntas Sq. Yds. Ft.	Kharab Ac. or Guntas Sq. Yds. Ft.
1	2	3	4	5	6	7	8	9

...r Amendment Act No. 1 of 1927, the Government of His Highness ... the purpose, to wit, for the Construction of the Tumkur Sub-Division ... act the Assistant Commissioner in charge of the Tumkur Sub-Division ... to take orders for the acquisition of the said lands. Under sub- ... of the said property may be taken on the expiry of 15 days from the ... the property is kept in the office of the Sub-Division Officer, Tukur

required	Boundaries				Approximate value of land proposed to be acquired	Remarks
Assessment Rs. a. p.	East	West	North	South		
11	12	13	14	15	16	17
10	3	A C 3 7/3	Veerappa garu [illegible]	[illegible]		
11	[illegible]	5 7/5	3 · 11 3 7/1	do		

Remarks
Sub-Division Officer
Tumkur Sub-Division
5.5.39.

K Gopalaiah
For Deputy Commissioner
Tumkur Dt

By order,

for Secy to Govt
Revenue Dept

ಫಾರ್ಮ್ ನಂ

1937ನೆಯ ಫಸಲಿ Iನೆಯ ನಮೂನೆಯ ಅಕ್ಕಿನೀಡಿ ಪಟ್ಟಿ ಕಾಗದದ 1804ನೆಯ ಫಸಲಿಯ ರ್ಯಾಂಡ್ ಆಫೀಸರ್ (ಭೂಮಾಪಾದಕರು) ಅಕ್ಕಿನ ಭೂಮಿಯ ತಂಡದ ಸ್ಕೆಚ್ ಮತ್ತು ಪಟ್ಟಿಗಳ ಬಗ್ಗೆ ಪೇಶಾಗಿಯೆಂದು ಮೈಸೂರು ಪ್ರೀಮಿಯ ಸರ್ಕಾರದ ..... ಪೈಸಿಸ್ಟ್ ಸರ್ ಡಿಪಿಟ್ ಶ್ರಾರ್ಜನ್ಸ್‌ರವರ ಅನುಜ್ಞೆಯ ಕಮಿಷನರುಗಳು ನೇಮಿಸಿ ಅಕ್ಕಿಗನುಸಾರವಾಗಿ ಒಬ್ಬರು ಪಟ್ಟಿಯ ಕಮಿಷನರವರ ಆ ನಾಲಾಕ ಮಾಡಿರಾಗಿದೆ. ರ್ಯಾಂಡ್ ಆಫೀಸರ್ (ಭೂಮಾಪಾದಕರು) ಅಕ್ಕಿನ ಭೂಮಿಯ ಪ್ರಕರಣದ (1)ನೆಯ ಒಳ್ಪಿಕರಣದಲ್ಲಿ ನಮೂದಾಗಿರುವ ಸರ್ವೆನಂಬರ್‌ಗಳ್ಳ ಮಾಪನದಲ್ಲಿ ಮಾಡಿದ ಅಕ್ಕಿನ 17ನೆಯ ಪ್ರಕರಣದ (1)ನೆಯ ಒಳ್ಪಿಕರಣದ ಮೇರೆಗೆ ಸರ್ಕಾರದವರು ಮಂಜೂರು ಮಾಡಿದ್ದಾರೆ. ಹಾಗೂ ಆ ಪ್ರಕಾರವೂ, ಆಯಾ ಪರಿಷ್ಕರಣೆಗಳ್ಳಾಗಿರುವ

ಸರ್ವೆ ನಂಬರ್	ಉಪವಿಭಾಗ	ಹೊಲ	ಗದ್ದೆ	ಕಾಲ್ಪನಿಕ ಯಾ ಮಾಪನದ ಹೆಸರು	ಸರ್ವೆ ಯಾ ಮಾಪನದ ನಂಬರ್	ಜಮೀನು ಹಿ ಯಾ ಕಾಲಾಯಾ ಯಾ ಕಾಲಾವಧಿಯ ಬಾಗ (ಹೊಲ, ತಾಳ್ಯಾದ ಯಾ ಮಾಪನ ಧಾಮಾಶ)	ಒಟ್ಟು ವಿಸ್ತೀರ್ಣ		ಪರಾಮ		ಯಾರ್
							ಎಕರೆ ಗುಂಟೆ ಯಾ ಎ. ಗು.		ಎಕರೆ ಗುಂಟೆ		ಎಕ ಗು.
1	2	3	4	Jantam Village 5	6	7	8		9		
				ಪೈಕಿ ಸ್ಕೆಚ್ ನಂ 23	36/1	ಪೂರ್ತಿ	ಕ	34	—	—	
				ಪೈಕಿ ಸ್ಕೆಚ್.							

ಫಾರಂ ಮುನಿಸಿಪಲ್ ಗ್ರಾಮದ

ಸರ್ವೆ ನಂಬರ್ ಮುನಿಸಿಪಲ್ ಗ್ರಾಮದ

ಸರ್ವೆ ನಂಬರ್ ಮುನಿಸಿಪಲ್ ಗ್ರಾಮದ

Form Municipal Limits

ಸರ್ವೆಯರ್

Khan 1st

ಮೈಸೂರು ಗೆಜೆಟ್ಟಿನಲ್ಲಿ ಪ್ರಕಟಿಸಲಾಗಿರುವ ಗೆಜೆಟ್ಟಿನ ಪಂಕ್ತಿಗಳಾಗಿ

WD 9

ನಾಮೆ.

ದಾದ ಹೋದೆಗೆ ಸ್ವಲ್ಪ ಹಿಮ್ಮಡಿಸಿ ಮೈ... ಪ್ಪ... ಪ್ರ ಸಮ... ಪ್ಪ... ವಿಸ್ತೀರ್ಣವುಳ್ಳ ಜಮೀನು ಸಾರ್ವಜನಿಕ ಪ್ರಯೋಜನವುಳ್ಳ ಕಾರ್ಯಕ್ಕಾಗಿ,
ಸರ್ಕಾರದವರು ಈ ಮೂಲಕ ಪ್ರಸಿದ್ಧಪಡಿಸಿದ್ದಾರೆ ಮತ್ತು ಸದರಿ ಅಧಿನ 4 ಮತ್ತು 7ನೆಯ ಪ್ರಕರಣಗಳ ಮೇರೆಗೆ ... ...
ತ ಅಧಿಕಾರಿಗಳನ್ನು ನಡೆಸುವಂತೆ ನೇಮಕ ಮಾಡಲ್ಪಟ್ಟಿದ್ದಾರೆ ಅವರು ಆ ಜಮೀನನ್ನು ಆಕ್ಷೇಪಣೆ ಮಾಡಿಕೊಳ್ಳುವುದಕ್ಕಾಗಿ ಕ್ರಮ ಜರುಗಿಸಬೇಕೆಂದು
ಇರೆ ಪರಿವೀಕ್ಷಣೆಯು ಪ್ರಕಟಿಸಲ್ಪಟ್ಟ (ನೋಟೀಸು ಪ್ರಕಟಿಸಲ್ಪಟ್ಟ) ಕಾರಣದ ಲಾಗಾಯ್ತು ಪದಿನೈದು ದಿನಗಳು ಕಳೆದ ಕೂಡಲೇ, ಆ ಜಮೀನು ಸ್ವಾಧೀನಕ್ಕೆ
ನ ಪಟ್ಟಿಯಿಂದ ... ... ಕಚೇರಿಯಲ್ಲಿ ಇರಲ್ಪಟ್ಟಿದೆ. ಕಚೇರಿಯು ನಡೆಯುವ ಕಾಲದಲ್ಲಿ ಯಾವಾಗ

ಹೋ	ತಂದಾಯ			ಈಗ ಸರ್ಕಾರಕ್ಕೆ ಬೇಕಾಗಿರುವ ವಿಸ್ತೀರ್ಣ				ಹದ್ದುಗಳು				ಷರತ್ತುಗಳು
				ವಿಸ್ತೀರ್ಣ		ತಂದಾಯ			ಪೂರ್ವ	ಪಶ್ಚಿಮ	ಉತ್ತರ	ದಕ್ಷಿಣ	
	ರೂ	ಆ	ಪೈ	ಎಕರೆ ಗುಂಟೆ ಯಾ ಗ.	ಅ.	ರೂ.	ಆ	ಪೈ					
	11			12		13			14	15	16	17	18
	3	8	5	3	6	3	8	5	ನ ಪಶ್ಚಿ ನಂ ಬೋ 36/2	ನ ಪೂರ್ವ ನ ಅಬೋ ಕೆಸ್ತ ಶ್ಯಾಂಪಪ್ಪ ಶ್ಯಾಕಿಪಪ್ಪ	ಉ ಪೂರ್ವ ನ ಬೋ ಪ 27	ಪ ಪೂರ್ವ 36/1 ನಂ ಬಿ ಪ ಶ್ಯಾ ಬ ಶ್ಯಾಂಪಪ್ಪ ಪ ಸೋಂ ಪ ಕಾಪಪ್ಪ ಕ ಪಾ ಕಾಂ ರಾಂ - ಶೀಲಾ ಪ ಶ್ಯಾಂಪಪ್ಪ ಕ ಶ್ಯಾಪಪ್ಪ	

ಸಹಾಯಕ ಕಮೀಷನರ್

ಕೆ. ...

For Deputy Commissioner
Tumkur District

ಅಧ್ಯಕ್ಷರು ಮತ್ತು ಸದಸ್ಯರು

ಮೈಸೂರು ಸರ್ಕಾರದ ... ಮತ್ತು ಮುದ್ರಣ ಸಂಸ್ಥೆ, ಬೆಂಗಳೂರು.

1—15-12-38

1927ನೆಯ ಇಸವಿಯ 7ನೇ ನಂಬರಿನ ಆಕ್ಟಿನಿಂದ ತಿದ್ದುಪಾಟಾದ 1894ನೆಯ ಇಸವಿಯ ಲ್ಯಾಂಡ್ ಅಕ್ವಿಜಿಷನ್ (ಭೂಸ್ವಾಧೀನ) ಆಕ್ಟಿನ [illegible] ಎಂದರೆ [illegible] ... ... ಬಗ್ಗೆ ಬೇಕಾಗಿದೆಯೆಂದು ಮೈಸೂರು ಶ್ರೀಮನ್ ಮಹಾರಾಜ[illegible] ... ... ರೆವಿನ್ಯೂ ಸಬ್ ಡಿವಿಜನ್ ಚಾರ್ಜಿನಲ್ಲಿರುವ ಅಸಿಸ್ಟೆಂಟ್ ಕಮೀಷನರವರು ಸದರಿ ಆಕ್ಟಿಗನುಸಾರವಾಗಿ ಒಬ್ಬರು ಡೆಪ್ಯುಟಿ ಕಮೀಷನರ[illegible] ಮೂಲಕ ಹುಕುಂ ಮಾಡಲಾಗಿದೆ. ಲ್ಯಾಂಡ್ ಅಕ್ವಿಜಿಷನ್ (ಭೂಸ್ವಾಧೀನ) ಆಕ್ಟಿನ 9ನೆಯ ಪ್ರಕರಣದ (1)ನೆಯ ಒಳಪ್ರಕರಣದಲ್ಲಿ ನಮೂದಿಸ[illegible] ತೆಗೆದುಕೊಳ್ಳಲ್ಪಡಬಹುದೆಂಬುದಾಗಿ ಸದರಿ ಆಕ್ಟಿನ 17ನೆಯ ಪ್ರಕರಣದ (1)ನೆಯ ಒಳಪ್ರಕರಣದ ಮೇರೆಗೆ ಸರ್ಕಾರದವರು ಹುಕುಂ ಮಾಡಿದ್ದಾರೆ. ಸದರಿ [illegible] ಬೇಕಾದರೂ, ಅದು ಪರಿಶೀಲಿಸಲ್ಪಡಬಹುದು.

ಜಿಲ್ಲೆ	ತಾಲ್ಲೂಕು	ಹೋಬಳಿ	ಗ್ರಾಮ	ಖಾತೇದಾರನ ಯಾ ಅನುಭವದಾರನ ಹೆಸರು [illegible]	ಸರ್ವೆ ನಂಬರು	ಖುಷ್ಕಿ, ತರಿ ಯಾ ಬಾಗಾಯತು ಯಾ ಖಾಲಿ ಜಮೀನಿನ ಭಾಗ (ಹೆಂಚಿನ, ತಾರಸಿಯ ಯಾ ಮತ್ತಿನ ಥರವಾರಿ)	ಒಟ್ಟು ವಿಸ್ತೀರ್ಣ	ಖರಾಬು	[illegible]
							ಎಕರೆ ಗುಂಟೆ	ಎಕರೆ ಗುಂಟೆ	[illegible]
1	2	3	4	5	6	7	8	9	
[illegible]	[illegible]	[illegible]	[illegible]	[illegible]	[illegible]	[illegible]	[illegible]	[illegible]	
				[illegible]	32A	[illegible]	13 23	–	

[illegible]

WD

ಫಾರಂ.

ಸದರಿ ಜಮೀನಿಗೆ ಸಂಬಂಧಪಟ್ಟಂತೆ ಸಕ್ಷಮ ಪ್ರಾಧಿಕಾರಿಯವರು ಈ ಮೂಲಕ ಪ್ರಸಿದ್ಧಪಡಿಸಿದ್ದಾರೆ ಮತ್ತು ಸದರಿ ಅಧಿಸೂಚನೆಯ 4 ಮತ್ತು 7ನೆಯ ಪ್ರಕರಣಗಳ ಮೇರೆಗೆ ... ತಮ್ಮ ಕರ್ತವ್ಯಗಳನ್ನು ನಡೆಸುವಂತೆ ನೇಮಕ ಮಾಡಲ್ಪಟ್ಟಿದ್ದಾರೆ ಅವರು ಆ ಜಮೀನನ್ನು ಖರೀದಿ ಮಾಡಿಕೊಳ್ಳುವುದಕ್ಕಾಗಿ ಕ್ರಮ ಜರುಗಿಸಬಹುದೆಂದು) ಅಧಿಸೂಚನೆಯು ಪ್ರಕಟಿಸಲ್ಪಟ್ಟಿತು (ನೋಡಿದರು ಪ್ರಕಟಿಸಲ್ಪಟ್ಟಿತು) ತಾರೀಖಿನ ರಾಜಾಯಿಸಿ ಹದಿನೈದು ದಿವಸಗಳು ಕಳೆದ ಕೂಡಲೇ, ಆ ಜಮೀನು ಸ್ವಾಧೀನಕ್ಕೆ ಪ್ರಸ್ತಿಸಲು ಸದರಿ ಅಧಿಸೂಚನೆಯಲ್ಲಿ ಘೋಷಿಸಲ್ಪಟ್ಟಿದೆ. ಕಚೇರಿಯು ನಡೆಯುವ ಕಾಲದಲ್ಲಿ ಯಾವಾಗ

ಜಿಲ್ಲೆ	ತಾಲ್ಲೂಕು	ಹೋಬಳಿ	ಗ್ರಾಮ	ಈಗ ಸರ್ಕಾರಕ್ಕೆ ಬೇಕಾಗಿರುವ ವಿಸ್ತೀರ್ಣ		ಜಮೀನಿಗೆ				ಇತರ ಗಣ
				ವಿಸ್ತೀರ್ಣ	ಜಿಲ್ಲೆಯು	ಪೂರ್ವ	ಪಶ್ಚಿಮ	ಉತ್ತರ	ದಕ್ಷಿಣ	
ರೂ.	ಆ	ಪೈ	ಎಕರೆ ಗುಂಟೆ ಯಾ ಗ. ಆ.	ರೂ.	ಆ	ಪೈ				
11			12	13			14	15	16	17	18
3	15	3		3	16						

ಆಜ್ಞೆಯ ಮೇರೆಗೆ,

for Deputy Commissioner
Tumkur District

15-12-88

ಮೈಸೂರು ಸರ್ಕಾರದ ಜಮಾಬಂದಿ ಮತ್ತು ರೆವಿನ್ಯೂ ಸಿಬ್ಬಂದಿ.

1927ನೆಯ ಫಸಲಿನ Iನೆಯ ನಮೂನೆಯ ಅಕ್ಕಿನವರ ಪಟ್ಟಿಯಲ್ಲಿ ಪಟ್ಟಿಯಾದ 1694ನೆಯ ಫಸಲಿನ ರ್ಯಾಂಡ್ ಅಕ್ಕಿಜಮೀನು (ಫಸಲಾಂಬಾದಿಯು) ಅಕ್ಕಿನ [illegible]

[illegible] ಕೆಲವನ್ನು ಸಹ ಹಿಡಿದು ಜಾರ್ಜಿನ್ನಿರುವ ಅಸಿಸ್ಟೆಂಟ್ ಕಮಿಷನರರು ಸದರಿ ಅಕ್ಕಿಗಮುಖಾರವಾಗಿ ಒಬ್ಬರು ಪಟ್ಟಿಯ ಕರ್ತವ್ಯ ಮಾಡಲು ಹುದ್ದೆ ಮಾಡಿರಾಗಿದೆ. ರ್ಯಾಂಡ್ ಅಕ್ಕಿಜಮೀನು (ಫಸಲಾಂಬಾದಿಯು) ಅಕ್ಕಿನ 9ನೆಯ ಪ್ರಕರಣದ (1)ನೆಯ ಒಳಪ್ರಕರಣದಲ್ಲಿ ನಮೂದಾ ತೆಗೆದುಕೊಳ್ಳಲ್ಪಡುವುದೆಂಬುದಾಗಿ ಸದರಿ ಅಕ್ಕಿನ 17ನೆಯ ಪ್ರಕರಣದ (1)ನೆಯ ಒಳಪ್ರಕರಣದ ಮೇರೆಗೆ ಸರ್ಕಾರದವರು ಹುದ್ದೆ ಮಾಡಿದ್ದಾರೆ. ಸದ ಪ್ರಕಾರವು, ಅದು ಹುದ್ದೆಯಾಗಿರುವುದಿಲ್ಲ.

ಮಿಸ್ಲೆ ನಂ.	ಕಾಲಂ	ಹೋಬಳಿ	ಗ್ರಾಮ	ಖಾತೆದಾರನ ಮತ್ತು ಸರ್ವೆ ನಂಬರುಗಳ ಹೆಸರು	ಸರ್ವೆ ಮತ್ತು ಸಬ್‌ಡಿವಿಜನ್ ನಂಬರು	ಮಿಸ್ಲೆ ಹಾಗು ಮತ್ತಾಯವು ಮತ್ತು ಶಾರೀರಿಕ ಕಾಗ (ಹೆಸರು, ತಾತ್ಕಾಲಿಕ ಮತ್ತು ಶಾಶ್ವತ ಮಾಪನ ಫಲಾಫಲ)	ಒಟ್ಟು ವಿಸ್ತೀರ್ಣ		ಶರಾಮು	
							ಎಕರೆ ಗುಂಟೆ ಮತ್ತು ಗ.	ಅ.	ಎಕರೆ	ಗುಂಟೆ
1	2	3	4	Maralu 5	6	7	8		9	
		-		[illegible]	57/1	[illegible]	3	20	-	16
				[illegible]	57/3	ಮಿ ಫ್ಲೈ ಸ-20 ತ ಬಿ ೦-19	14	11	-	12
				[illegible]	57/4	ಮಿ ಫ್ಲೈ ಸ-16 ೦-16 ತ ಬಿ	2	24	-	-

[illegible]

ಮೈಸೂರು ಗೆಜೆಟ್ಟಿನಲ್ಲಿ ಪ್ರಸಿದ್ಧಿಪಡಿಸುವಂತೆ ಸೂಪರಿಂಟೆಂಡೆಂಟರ ಗೆಜೆಟ್ಟಿನ ಕಂಪ್ಯೆಲಂಗೆ

ಸಂಖ್ಯೆ	ಈಗ ಸರ್ವೇಗೆ ಕೈಗಾಗಿರುವ ವಿಸ್ತೀರ್ಣ		ಜಮೀನಿನ ಹದ್ದುಗಳು				ಷರಾ ಗಳು
	ವಿಸ್ತೀರ್ಣ		ಪೂರ್ವ	ಪಶ್ಚಿಮ	ಉತ್ತರ	ದಕ್ಷಿಣ	
	ಎಕರೆ ಗುಂಟೆ ಯಾ ಗ. ಆ.	ರೂ. ಆ ಪೈ					
	12	13	14	15	16	17	18

Sub Division Officer
Kumbum Sub Division

17-8-39

By order,

for Deputy Commissioner
Tumkur District

ಆಜ್ಞೆಯಂತೆ ಕೆಲಸಕ್ಕೆ,

ಮೈಸೂರು ಸರ್ಕಾರದ ಜನರಲ್ ಮತ್ತು ರೆವಿನ್ಯೂ ಸೆಕ್ರೆಟರಿ.

1,150—15-12-38

ಫಾರ್ಮ್ ನಂ. ೨

1894ನೇ ಸಾಲಿನ ಕರ್ನಾಟಕ ಜಿಲ್ಲಾ ಸ್ಥಳೀಯ ಮತ್ತು ಮುನಿಸಿಪಲ್ ಕಮಿಟಿಗಳ ಕಾಯಿದೆಯ 189ನೇ ಪ್ರಕರಣದ ಮೇರೆಗೆ ಅಧ್ಯಕ್ಷರು (ಉಪಾಧ್ಯಕ್ಷರು) ಅಧಿಸೂಚನೆ ಸಂಖ್ಯೆ ..... ದಿನಾಂಕ ..... ರಲ್ಲಿ ಪ್ರಕಟಿಸಿರುವ ಅಧಿಸೂಚನೆಯಲ್ಲಿ ಸೂಚಿಸಿರುವಂತೆ ಈ ಕೆಳಗಿನ ಜಮೀನು ಅಥವಾ ಕಟ್ಟಡಗಳನ್ನು ಸಾರ್ವಜನಿಕ ಉದ್ದೇಶಕ್ಕಾಗಿ ಸ್ವಾಧೀನಪಡಿಸಿಕೊಳ್ಳಲು ಉದ್ದೇಶಿಸಿರುವುದರಿಂದ ಮತ್ತು ಅಂಥ ಜಮೀನು ಅಥವಾ ಕಟ್ಟಡಗಳಲ್ಲಿ ಯಾವುದೇ ಹಕ್ಕುಗಳನ್ನು ಹೊಂದಿರುವ ಎಲ್ಲ ವ್ಯಕ್ತಿಗಳಿಗೆ ಈ ಮೂಲಕ ಸೂಚನೆ ಕೊಡಲಾಗಿದೆ. ಅಧ್ಯಕ್ಷರು (ಉಪಾಧ್ಯಕ್ಷರು) ಅಧಿನಿಯಮದ (1)ನೇ ಉಪಪ್ರಕರಣದಲ್ಲಿ ನಮೂದಿಸಿರುವ ಯಾವುದೇ ಆಕ್ಷೇಪಣೆಯನ್ನು ಸ್ವೀಕರಿಸಲು ಸಿದ್ಧರಿರುವುದಾಗಿ ಸದರಿ ಅಧಿನಿಯಮದ 17ನೇ ಪ್ರಕರಣದ (1)ನೇ ಉಪಪ್ರಕರಣದ ಮೇರೆಗೆ ಸರ್ಕಾರದವರು ಹುಕುಂ ಮಾಡಿದ್ದಾರೆ. ಸದರಿ ಆಕ್ಷೇಪಣೆಯನ್ನು ಲಿಖಿತವಾಗಿಯೂ, ಅದು ಹುಬ್ಬೇರಾಳ್ಳಡುಮಾಡಬಹುದು.

ಸಿ.ಸಂ.	ತಾಲ್ಲೂಕು	ಹೋಬಳಿ	ಗ್ರಾಮ	ಖಾತೆದಾರನ ಮತ್ತು ಸಾಗುವಳಿದಾರನ ಹೆಸರು	ಸರ್ವೆ ಮತ್ತು ಹಿಸ್ಸಾ ನಂಬರ್	ಮಿಶ್ರ, ಹಂ ಮತ್ತು ಬಾಗಾಯಿತು ಮತ್ತು ಖರಾಬುವೇತರ ಜಾಗ (ಹೆಂಚಿನ, ತಾರಸಿಯ ಮತ್ತು ಮಣ್ಣಿನ ಗಾರೆಯ)	ಒಟ್ಟು ವಿಸ್ತೀರ್ಣ		ಪರಾಮರ್ಶೆ		ಉಳಿದ ವಿಸ್ತೀರ್ಣ	
							ಎಕರೆ ಗುಂಟೆ	ಗು. ಮೂ.	ಎಕರೆ ಗುಂಟೆ		ಎಕರೆ ಗು.	ಮೂ.
1	2	3	4	5	6	7	8		9		10	

ಮೇಲ್ಕಂಡ ಸೂಚನೆಯನ್ನು ಸ್ವೀಕರಿಸಿದ ಬಗ್ಗೆ ಸಹಿ ಹಾಕಿದವರ ಸಹಿ ಅಥವಾ ಹೆಬ್ಬೆಟ್ಟಿನ ಗುರುತು

WD 01798

ಗೆ ಸ್ವಲ್ಪ ಹೆಚ್ಚಳವಿದೆ ಎಂದು ಪರಿಶೀಲನೆಯಲ್ಲಿ ಕಂಡುಬಂದಿದೆ. ಮಿಲ್ಲರ್ಸ್ ಜಮೀನು ಶಾಶ್ವತ ಪ್ರಯೋಜನಕ್ಕೆ ಕಾರ್ಯಕ್ಕಾಗಿ,
ಈ ಜಮೀನನ್ನು ಪ್ರಸಿದ್ಧಪಡಿಸಿದ್ದಾರೆ ಮತ್ತು ಹಾಗು ಅಕ್ಕಿನ 4 ಮತ್ತು 7ನೆಯ ಪ್ರಕರಣಗಳ ಮೇರೆಗೆ ಸ್ವಾಧೀನ ಪ್ರಸ್ತಾವನೆ
ನ್ನು ನಡೆಸುವಂತೆ ನೇಮಕ ಮಾಡಲ್ಪಟ್ಟಿದ್ದಾರೆ ಅವರು ಆ ಜಮೀನನ್ನು ಅಕ್ಕೈರು ಮಾಡಿಕೊಳ್ಳುವುದಕ್ಕಾಗಿ ಕ್ರಮ ಜರುಗಿಸಬೇಕೆಂದು
ಕೋರಿಯು ಪ್ರಕಟಿಸಲ್ಪಟ್ಟಿದೆ (ಮೇಲಿನಂತೆ ಪ್ರಕಟಿಸಲ್ಪಟ್ಟಿದೆ) ಕಾರಣವನ್ನು ಲಾಗಾಯಿತು ಹದಿನೈದು ದಿನಗಳು ಕಳೆದ ಮೇಲೆ, ಆ ಜಮೀನು ಸ್ವಾಧೀನಕ್ಕೆ
ಬರುವಲ್ಲಿ ಯಾವುದೇ ಆಕ್ಷೇಪಣೆಯನ್ನು ಕಚೇರಿಯಲ್ಲಿ ಇರಿಸಲ್ಪಟ್ಟಿದೆ. ಕಚೇರಿಯು ನಡೆಯುವ ಕಾಲದಲ್ಲಿ ಯಾವಾಗ

ಸರ್ವೆ ನಂ.	ಈಗ ಪರಿಷ್ಕರಿಸಲಾದ ವಿಸ್ತೀರ್ಣ		ಪರಿಷ್ಕರಿಸಿದ		ಪರಿಷ್ಕರಣೆ			ಇತರ ಗಮನಾರ್ಹ ವಿಷಯಗಳು
	ವಿಸ್ತೀರ್ಣ		ಉಂಡಾಯ		ಪೂರ್ವ	ಪಶ್ಚಿಮ	ಉತ್ತರ	ದಕ್ಷಿಣ	
	ಎಕರೆ ಗುಂಟೆ ಯಾ ಗು. ಆ		ರೂ.	ಆ ಪೈ					
1	12		13		14	15	16	17	18
	0 29		0 16		ಸರ್ವೆ ನಂ 117/3	ವೀರಭದ್ರಪ್ಪ ಸರ್ವೆ ನಂ 5/7	ಮಲ್ಲಪ್ಪ ಕಂದಾಯ ಮಾಡಿದ್ದು ಸರ್ವೆ ನಂ 5/7	ಚಿಕ್ಕಣ್ಣ ಸರ್ವೆ ನಂ 5/7 ಸರ್ವೆ ನಂ 5/7	
	34 . 11		77	5/7	ಸರ್ವೆ ನಂ 5/7	77	77	77	
	0 14 . 5		77	5/7	77	5/7	77	ಸರ್ವೆ ನಂ 5/7 ಸರ್ವೆ ನಂ 5/7	
	20 . 6		ಸರ್ವೆ ನಂ 5/7 ಸರ್ವೆ ನಂ 5/7	77		5/7	77	ಸರ್ವೆ ನಂ 5/7.	

K Geetha
For Deputy Commissioner

ಅಧ್ಯಕ್ಷರ ಮೇರೆಗೆ,

ಮೈಸೂರು ಪರಿಷ್ಕಾರದ ಜನರಲ್ ಮತ್ತು ರೆವಿನ್ಯೂ ಸೆಕ್ಷನ್ಸ್.

B. 150—15-12-38

GOVERNMENT OF HIS HIGHNESS THE MAHARAJA OF MYSORE

General and Revenue Secretariat

Dated, Bangalore, 4th April 1940.

No. L 3496 Ml 15-38-127

From

The Secretary to the Government of His Highness the Maharaja of Mysore,
Law Department

To

The Deputy Commissioner,
Tumkur District.

Sir,

In continuation of Government Order No.4294-6/Ml.15-38-125 dated 1st November 1939 sanctioning the acquisition of certain properties in Tumkur Kasaba and Maralur village in Tumkur taluk required for the formation of fresh burial grounds for the use of the Mohamadans and the Lingayet communities in Tumkur Town, I am directed to enquire if action has been taken in respect of the formation of the new burial ground and to see that the burials in the old cemetery situated in the heart of the town are discontinued.

In regard to the latter point a notification prohibiting burial in that cemetery has to be issued under Section 157 of the Mysore Town Municipalities Act, 1933. The particulars required for issuing such a notification may be kindly furnished to Government.

I have the honour to be,
Sir,
Your most obedient servant,

for Secretary to Government,
Law Department.

S.

F G—1]

T

Section 11

File No 15-38

Serial No 127

No. 2 84 86

To

The Dy Comr Trunkur

Sir,

In continuation of G.O. No 4296-6/ML 15-38-126 dt 1-11-39 sanctioning the acquisition of certain properties in Trunkur Kasaba and Hirelur village in Trunkur taluk required for the formation of fresh burial grounds for the use of the Mohamedans and the Lingayet communities in Trunkur Town, I am directed to enclose if action has been taken in respect of the formation of the new burial ground and that the burials in the old cemetery included in the heart of the town are discontinued to the latest point, I have etc

For Secy to Govt Local Deptt

In regard to the latter point a notification prohibiting burials in the cemetery has to be issued under Sec 157 of the Municipalities Act 1933. The Municipal Council may be asked to furnish a report.

No of letter replied to .....

General and Revenue Secretariat

( )

the 193

of issue 4 - 4 — 40

by

List of enclosures

Copied by

Examined by

WD 0568—GPB—30,000—6 1 39

No A2.c. 3462/39-40

Encl- One.

OFFICE OF THE DEPUTY C
TUMKUR DIS

DATED TUMKUR THE 15th July 40.

From

K GURU DUTT Esq B A
DEPUTY COMMISSIONER
TUMKUR DISTRICT TUMKUR



To H V. Narayana Rao, Esqr , B.A., LL.B.,
SECRETARY TO GOVERNMENT OF MYSORE
Law DEPARTMENT BANGALORE

SUBJECT — The stoppage of burials in the Muslim Cemetery in Tumkur Town and formation of a new burial grounds for Lingayets and Mohammedans of the place

=====

Sir,

With reference to your D.O letter No.L. 53 dated 4-7-1940 on the above subject, I have the honour to state that the Sub Division Officer, Tumkur, in his letter No L A R 48-57 of 39-40 dated 5-7-1940 reports that all the lands except S.No.324 of Tumkur Kasaba have been handed over to the possession of Municipality and that the Municipality now want S No 327 instead of S No 324

With regard to this, he promises to take necessary action in consultation with the President and to submit a report A copy of his letter is also enclosed On hearing from him, a further communication will be made

A seperate report will be made for taking action under section 157 of the Mysore Town Municipalities Act

I have the honour to be,
Sir,
Your most obedient servant,

Deputy commissioner,
Tumkur District

K.s.v.

Letter No L A R 48 to 57 of 39-40 dated 5th July 1940 from the Sub Division Officer, Tumkur to the Deputy commissioner, Tumkur Dist

---

With reference to your memo No A2 c 3462/39-40 dated 20-6-40 regarding the acquisition of certain properties required for burial ground for the use of the Mohammadans and Lingayets communities in Tumkur town, I have the honour to state that it is reported by the Amildar, Tumkur taluk, in his report No P R 92/38-39 dated 3-7-40 that all the lands notified for acquisition except S No 324 of Tumkur Kasaba have been handed over possession to the Municipality The Municipality are stated to require S No 327 instead of S No 324. I will enquire into the matter and take necessary action in consultation with the Municipal President in respect of this S No

Regarding the other S Nos. the possession of which has been handed over, I have practically completed my enquiry, for which I will pass awards shortly

---

'C O P Y'

For Deputy commissioner,
Tumkur District

K s v